

**PUBLIC PATH EXTINGUISHMENT ORDER
SECTION 118 HIGHWAYS ACT 1980**

**Chorley Borough Council Public Footpath No. 1 (Croston)
Public Path Extinguishment Order 2015**

This Order is made by Chorley Borough Council ('the Authority') under Section 118 of the Highways Act 1980 ('the 1980 Act') because it appears to the Authority that the section of footpath described in the Schedule to this Order is not needed for public use.


Lancashire County Council have been consulted as required by Section 120(2) of the 1980 Act and have consented to the making of this Order.

BY THIS ORDER

1. The public right of way over land situate to the south of the Twin Lakes Industrial Estate and shown by a bold continuous line on map attached to this order and described in the Schedule to this Order shall be extinguished after 7 days from the date of confirmation of this Order.
2. Where immediately before the date on which the said footpath is extinguished there is apparatus under, in , on, over , along or across it belonging to statutory undertakers for the purpose of their undertakings the undertakers shall continue to have the same rights in respect of the apparatus as they then had

**THE COMMON SEAL of
CHORLEY BOROUGH COUNCIL**

was hereunto affixed this 14 day of May 2015



Authorised Signatory.....*[Signature]*.....

THE SCHEDULE

Description of site of section of path to be extinguished by reference to the map attached to this order

The full length and width of Public Footpath No. 1 (Croston) from Point A on the order map (Ordnance Survey Grid Reference 4849 1896) in a south westerly direction to Point B on the order map (Ordnance Survey Grid Reference 4847 1893) and thence in a north westerly direction to Point C on the order map (Ordnance Survey Grid Reference 4845 1895) for a total distance of approximately 65 metres.

Chorley Borough Council hereby confirms the foregoing order as an unopposed order.

**THE COMMON SEAL of
CHORLEY BOROUGH COUNCIL**

was hereunto affixed this day of 2015

Authorised Signatory.....

348400

348500

419100

419100

419000

419000

418900

418900

418800

418800


348400

348500

Twin Lakes Industrial Estate

Mast

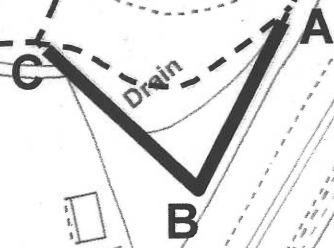
Mast





Tennis Court

Playing Field

Oldfield



 Length to be extinguished (A - B - C)
 Public Footpath

Chorley Council

Jo Turton, Executive Director for Environment.

Highways Act 1980 - Section 118
Proposed extinguishment of part of Public Footpath at Croston, Chorley Borough

1:1,250



The digitised Rights of Way information should be used for guidance only as its accuracy cannot be guaranteed. Rights of Way information must be verified on the current Definitive Map before being supplied or used for any purpose. This Map is reproduced from Ordnance Survey material with the permission of Ordnance Survey on behalf of the controller of Her Majesty's Stationery Office (C) Crown Copyright. Unauthorised reproduction infringes Crown Copyright and may lead to Prosecution or civil proceedings. Lancashire County Council Licence No. 100023320